



2021 Construction Project Update

Jeannine Briol
Transportation Construction Engineer

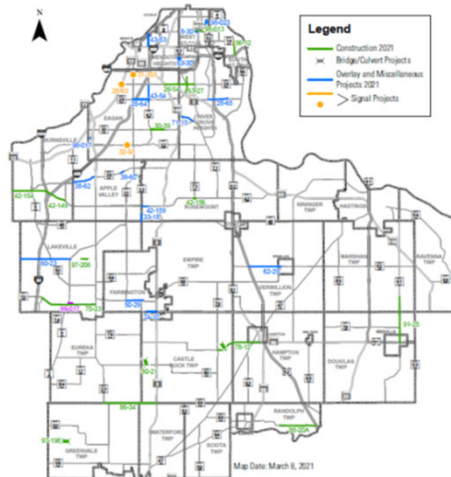
March 25, 2021

1


2021 Construction Projects




2021 Dakota County
Construction Projects



2

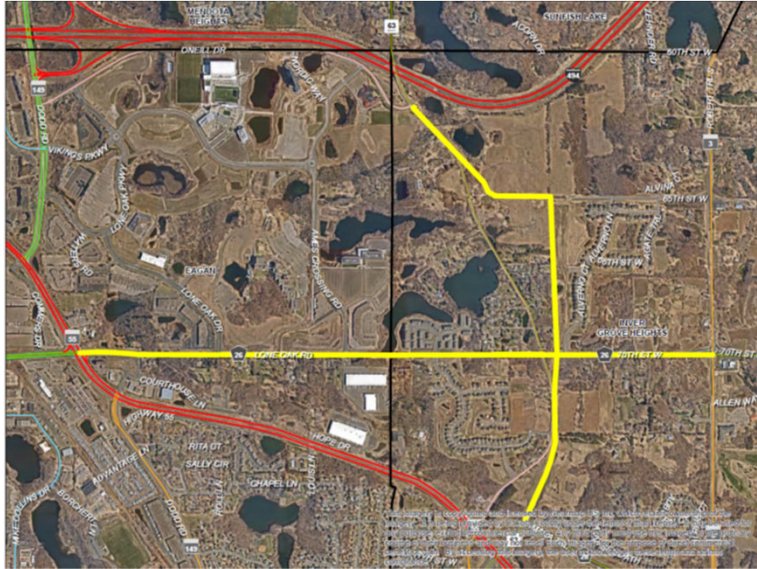
2021 Construction Projects Pavement Preservation Projects	
<p>Overlays - Approximately 11.5 miles</p> <p>Crack-sealing - Approximately 25 miles</p> <p>Gravel Resurfacing - 16 centerline miles</p> <p>Dust Control - 2 applications of 54 centerline miles</p>	

3

CSAH 26 & CSAH 63 Eagan, Inver Grove Heights	
<p>CP 26-54 & CP 63-27</p> <p>Realigning and Extending CSAH 63 north to 65th Street Reconstructing CSAH 26 from TH 55 to TH 3 to a 4-lane divided highway. Roundabout at CSAH 26 & CSAH 63</p> <p>Bid date June 1, 2021 2-year project</p>	

4

CSAH 26 & CSAH 63 Eagan, Inver Grove Heights

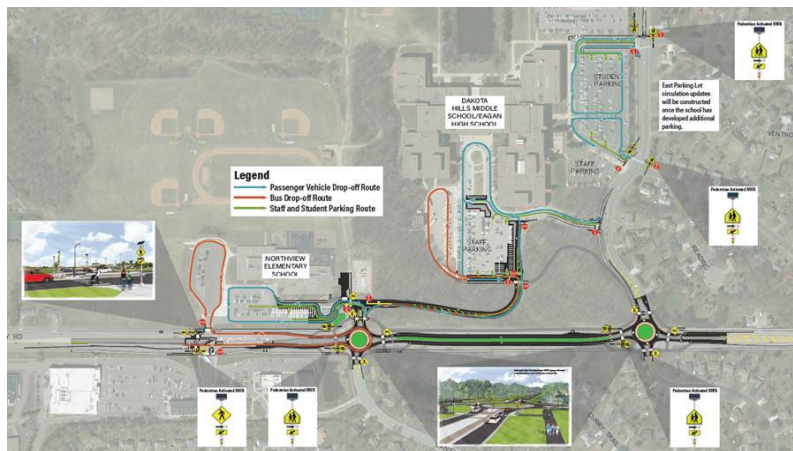


5

CSAH 30 (Diffley Rd) CP 30-39 CSAH 43 to Trenton Rd, Eagan




School Safety Improvements
2 Roundabouts, New trail connections to schools.
Additional Lighting



6

CSAH 42 CP 42-156
@ CSAH 73, Rosemount

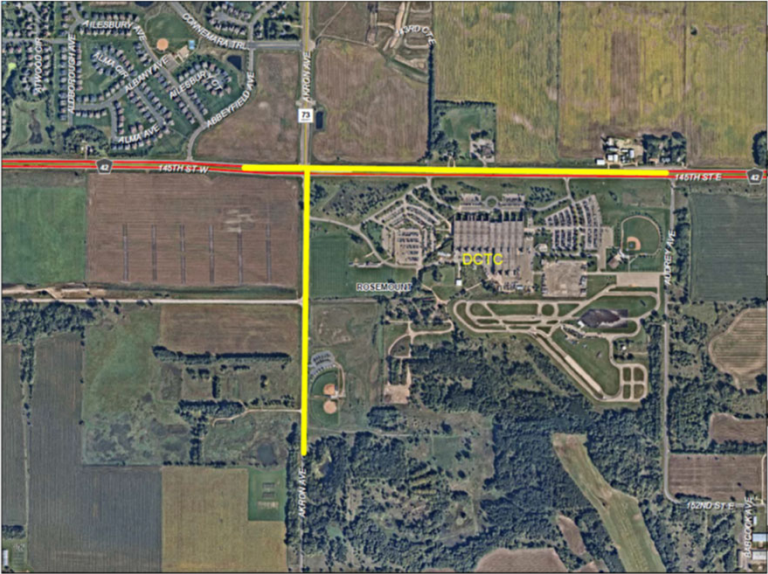



Intersection Improvements Including:
Signal System
Watermain
Storm Sewer
Ponding
Pedestrian Ramps
¾ Turn on CSAH 42 at DCTC driveways

Construction start April 2021 (Eureka Construction)

7

CSAH 42 CP 42-156
@ CSAH 73, Rosemount



8

CSAH 70 (215th St) CP 70-23
Kenrick Ave to CSAH 23, Lakeville



Reconstruction - 4-lanes, medians, right and left turn lanes
Construction resumed March 8, 2021 (2-year project)
Being constructed under traffic (Hoffman)



9

CSAH 70 (215th St) CP 70-23
Kenrick Ave to CSAH 23, Lakeville



Unexpected things happen during construction



10

Robert St Greenway Trail CP 98-013 *Dakota*
COUNTY

Greenway Trail north of Wentworth Ave
From Livingston Ave to Crawford Dr. (WSP)
Trail and Underpass Construction



The image is an aerial photograph of an urban area. A pink line traces a path from Livingston Ave on the left, north along Robert St, east across Robert St through a yellow circle labeled 'Robert Street Trail Tunnel', and then east along Crawford Dr. A yellow callout box points to the tunnel area, and another yellow callout box points to the 'New Trail' section. Street names Livingston Ave, Robert St, Wentworth Ave, and Crawford Dr are labeled on the map.

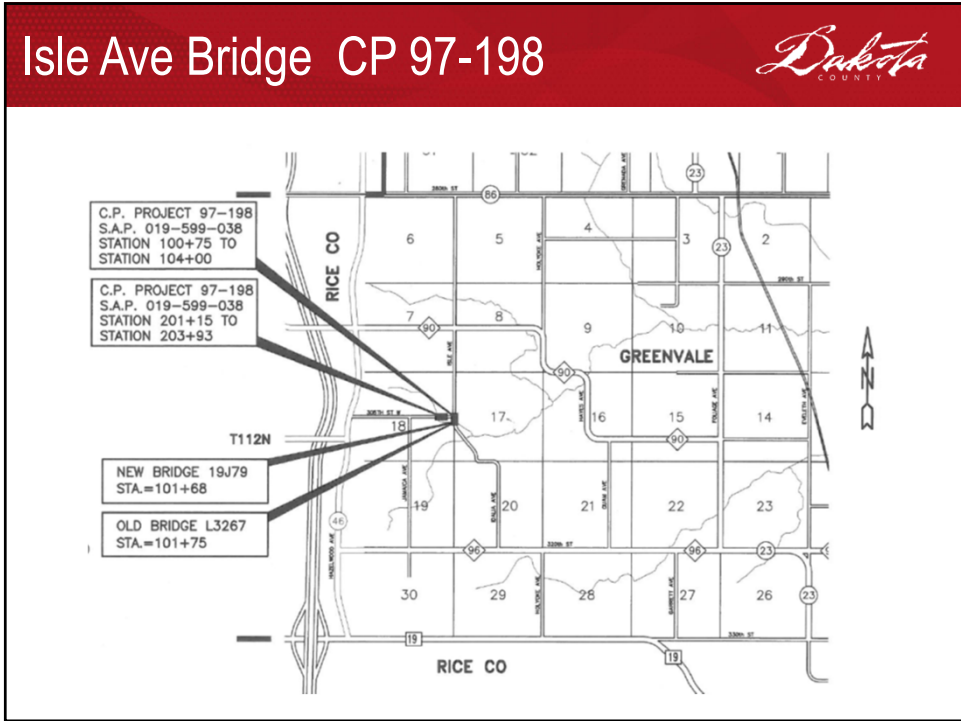
13

Robert St Greenway Trail CP 98-013 *Dakota*
COUNTY



The photograph shows a construction site with a large, sloping earthen embankment. A concrete retaining wall is under construction, with wooden formwork and a metal pipe visible. In the background, a 'DISCOUNT TIRE' store is visible. A date stamp '10/30/2020' is located in the bottom right corner of the image.

14



15

Dakota
COUNTY

Questions?

The slide features a red header with the 'Dakota COUNTY' logo. The main content area is white and contains the word 'Questions?' in a large, black, sans-serif font centered on the page.

16